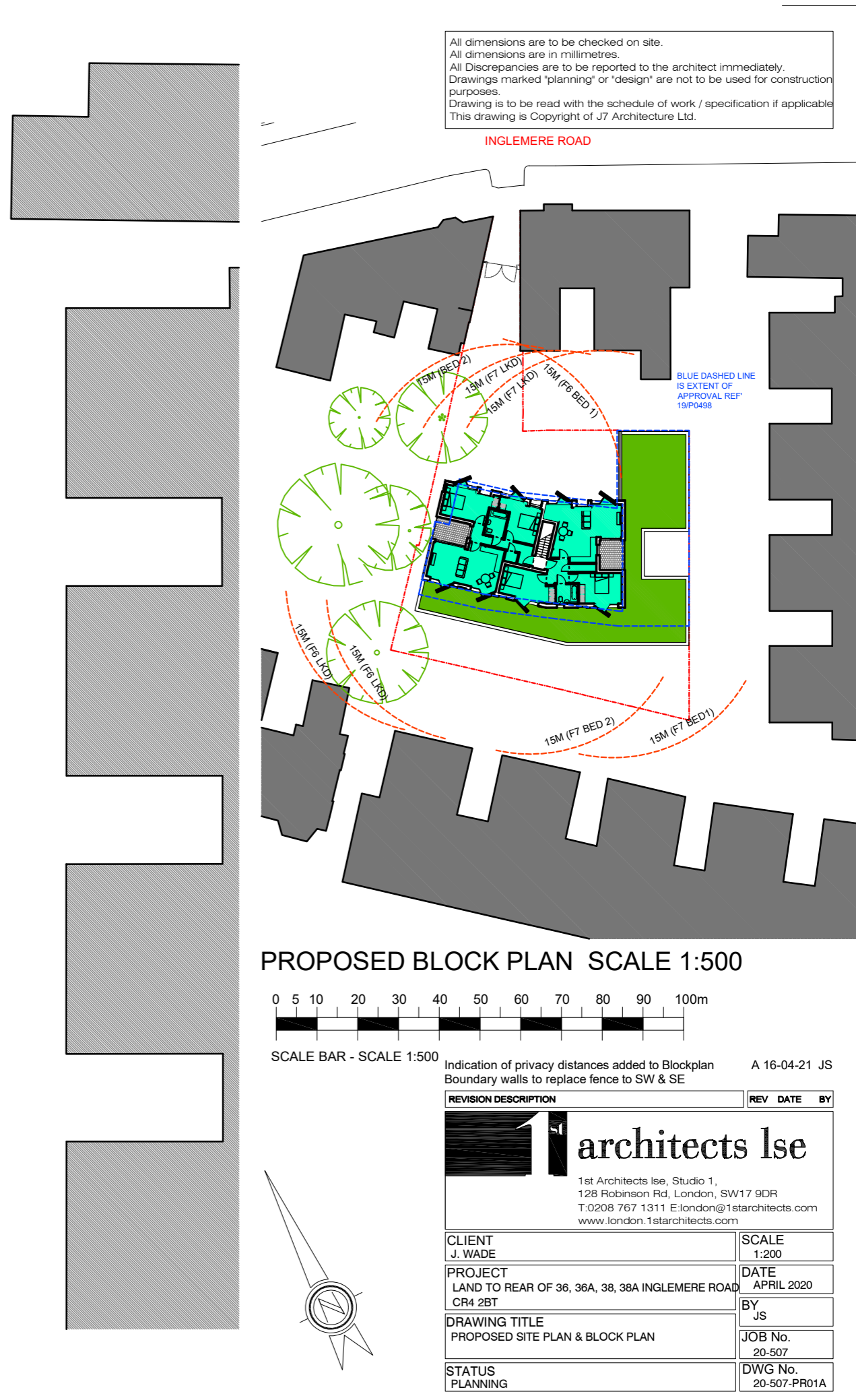
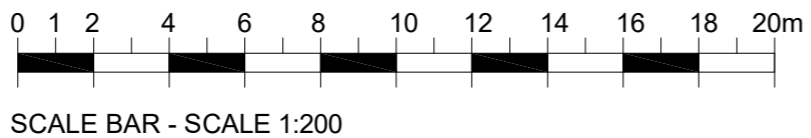
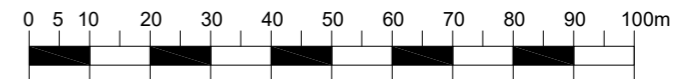




PROPOSED SITE PLAN
SCALE 1:200



PROPOSED BLOCK PLAN SCALE 1:500



SCALE BAR - SCALE 1:500 Indication of privacy distances added to Blockplan Boundary walls to replace fence to SW & SE A 16-04-21 JS

All dimensions are to be checked on site.
All dimensions are in millimetres.
All Discrepancies are to be reported to the architect immediately.
Drawings marked "planning" or "design" are not to be used for construction purposes.
Drawing is to be read with the schedule of work / specification if applicable
This drawing is Copyright of J7 Architecture Ltd.

INGLEMERE ROAD

BLUE DASHED LINE IS EXTENT OF APPROVAL REF 19/P0498

| REVISION DESCRIPTION | REV | DATE | BY |
|---|-----|-------------------------|----|
|  1st architects lse 1st Architects lse, Studio 1, 128 Robinson Rd, London, SW17 9DR T:0208 767 1311 E:london@1starchitects.com www.london.1starchitects.com | | | |
| CLIENT J. WADE | | SCALE 1:200 | |
| PROJECT LAND TO REAR OF 36, 36A, 38, 38A INGLEMERE ROAD CR4 2BT | | DATE APRIL 2020 | |
| DRAWING TITLE PROPOSED SITE PLAN & BLOCK PLAN | | BY JS | |
| | | JOB No. 20-507 | |
| STATUS PLANNING | | DWG No. 20-507-PR01A | |

This page is intentionally left blank